



**WHITESTONE**  
solar farm

# WHITESTONE SOLAR FARM

## Volume 6: Environmental Statement

### 6.19 Chapter 13: Figures

Application Document ref. EN0110020/APP/6.19

Revision 01

June 2026

**Planning Act (2008)**  
Infrastructure Planning (Applications: Prescribed  
Forms and Procedure)  
Regulations 2009  
Regulations 5(2)(a)

[whitstonesolarfarm.co.uk](http://whitstonesolarfarm.co.uk)

## CHAPTER 13: FIGURES

Document status					
Version	Purpose of document	Authored by	Reviewed by	Approved by	Review date
Rev01	DCO Submission	ERM	DWD, TLT, Whitestone Net Zero Ltd	Whitestone Net Zero Ltd	1 June 2026

Approval for issue			
Whitestone Net Zero Ltd			1 June 2026

The following report and supporting infographics have been produced by human authors. Artificial Intelligence (AI) has not been used to create or alter the technical meaning of these materials. ERM is technology-enabled and may use technology including AI in service delivery, in compliance with all laws applicable to it. Where AI has been used as an administrative support function, this has been appropriately validated by human authors.

ERM take full ownership and responsibility for the report, notwithstanding that ancillary technology (including AI tools) may have been used in service provision.

---

**Prepared by:**

**ERM**

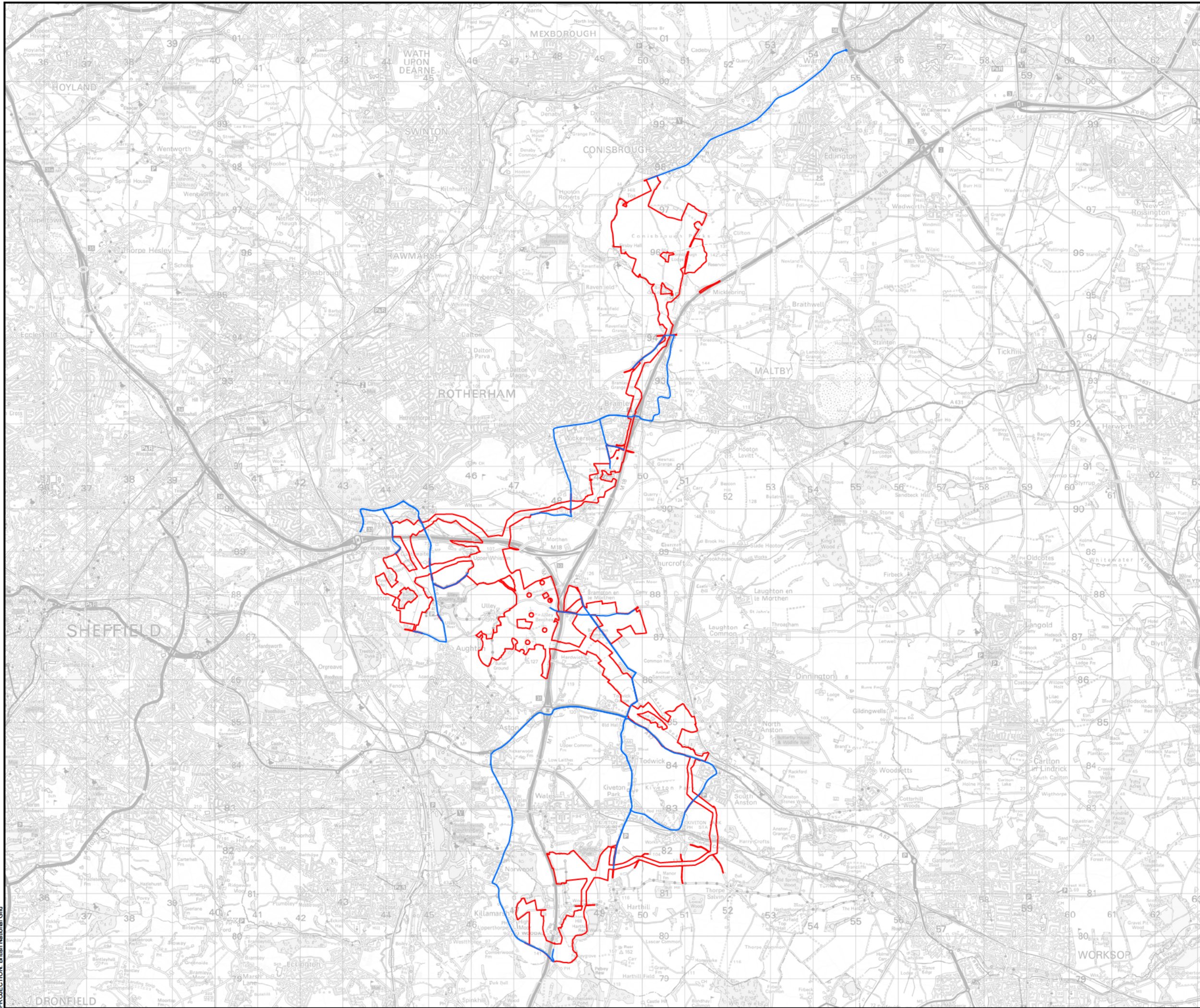
**Prepared for:**

**Whitestone Net Zero Ltd.**

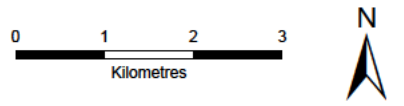
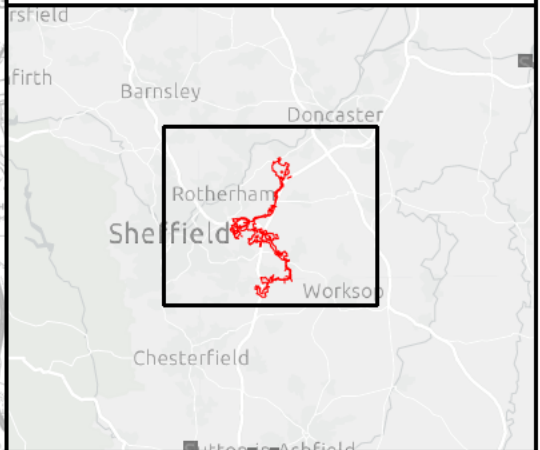
---

## Contents

Figure Number	Figure Title
13.1	Study Area
13.2	Proposed HGV Routing - Whitestone 1
13.3	Proposed HGV Routing - Whitestone 2 - Northwest
13.4	Proposed HGV Routing - Whitestone 2 - Southwest
13.5	Proposed HGV Routing - Whitestone 2 - East
13.6	Proposed HGV Routing - Whitestone 3



Order Limits  
 Study Area



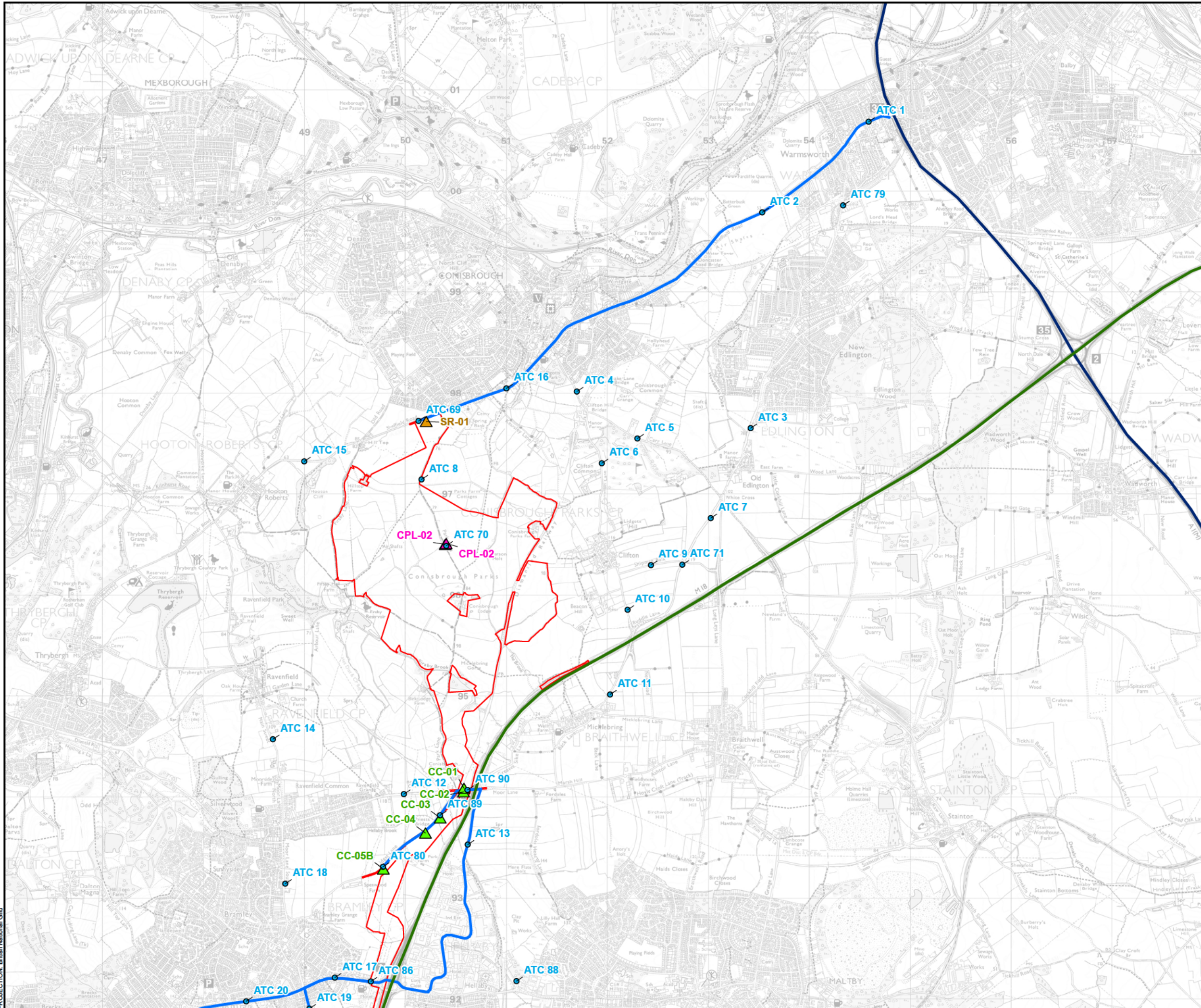
SCALE: 1:85,000	VERSION: A01
SIZE: A3	DRAWN: RW
APPLICATION: EN0110020	CHECKED: FO
DATE: 22/05/2026	APPROVED: AH

**Whitestone Solar Farm**  
**Environmental Statement Volume 3**  
**Figure 13.1**  
**Study Area**  
**Sheet 1 of 1**


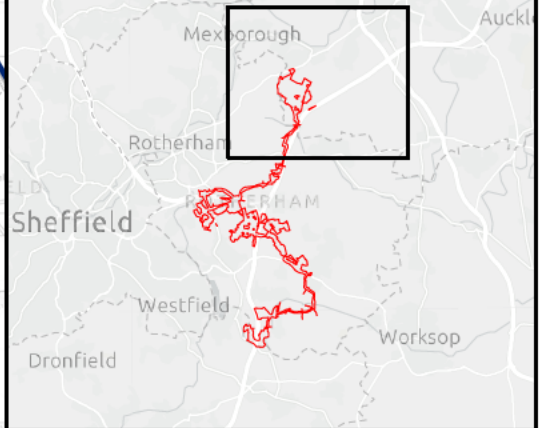
**Reference: EN0110020/APP/6.19**  
 Infrastructure Planning (Applications: Prescribed Forms and Procedure) Regulations 2009 - Regulations 5(2)(a)



PROJECTION: British National Grid



- Order Limits
- ATC Location
- ▲ Solar PV Site Access Point
- ▲ Grid Connection Corridor Only Access Point
- ▲ Crossing Point
- HGV Routing
- A1M Motorway
- M18 Motorway



SCALE: 1:36,000	VERSION: A01
SIZE: A3	DRAWN: RW
APPLICATION: EN0110020	CHECKED: FO
DATE: 02/04/2026	APPROVED: AH

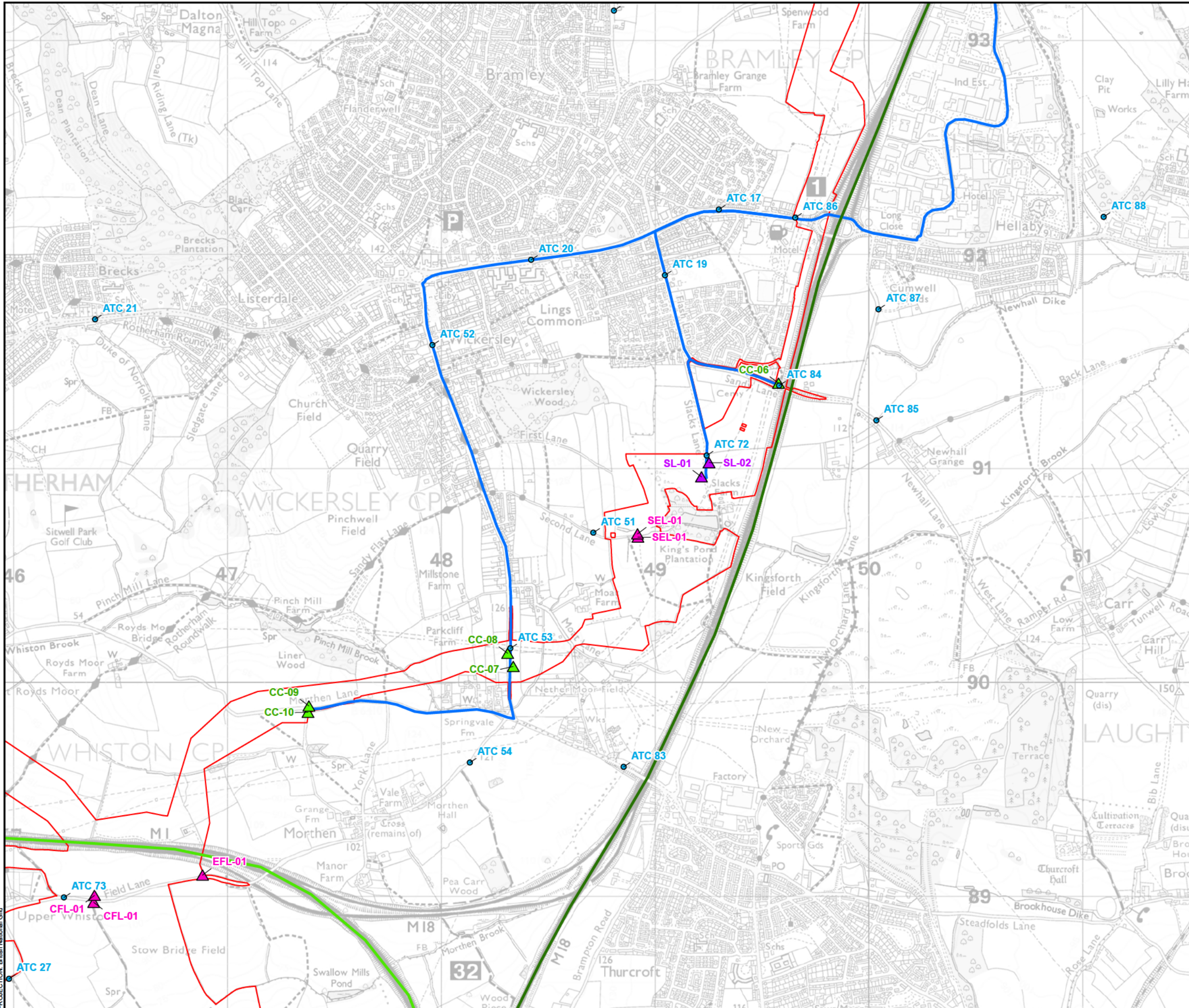
**Whitestone Solar Farm**  
**Environmental Statement Volume 3**  
**Figure 13.2**  
**Proposed HGV Routing - Whitestone 1**  
**Sheet 1 of 1**

**Reference: EN0110020/APP/6.19**  
 Infrastructure Planning (Applications: Prescribed Forms and Procedure) Regulations 2009 - Regulations 5(2)(a)

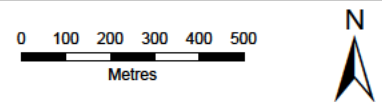
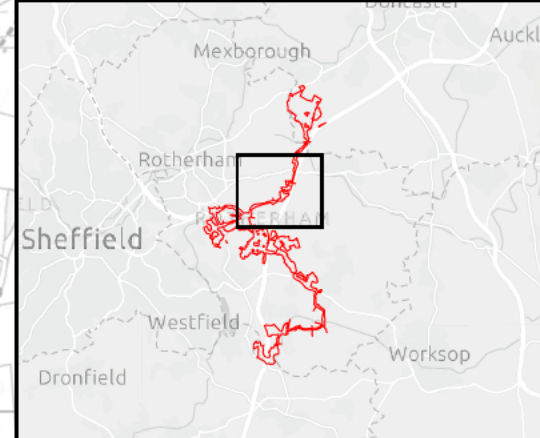
**ERM**

**WHITESTONE**  
solar farm

PROJECTION: British National Grid



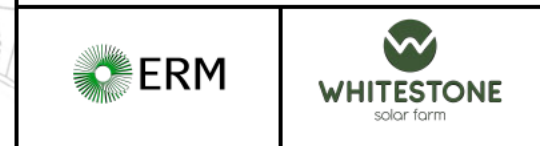
- Order Limits
- ATC Location
- ▲ Grid Connection Corridor Only Access Point
- ▲ Solar PV Site & GCC Access Point
- ▲ Crossing Point
- HGV Routing
- M1 Motorway
- M18 Motorway

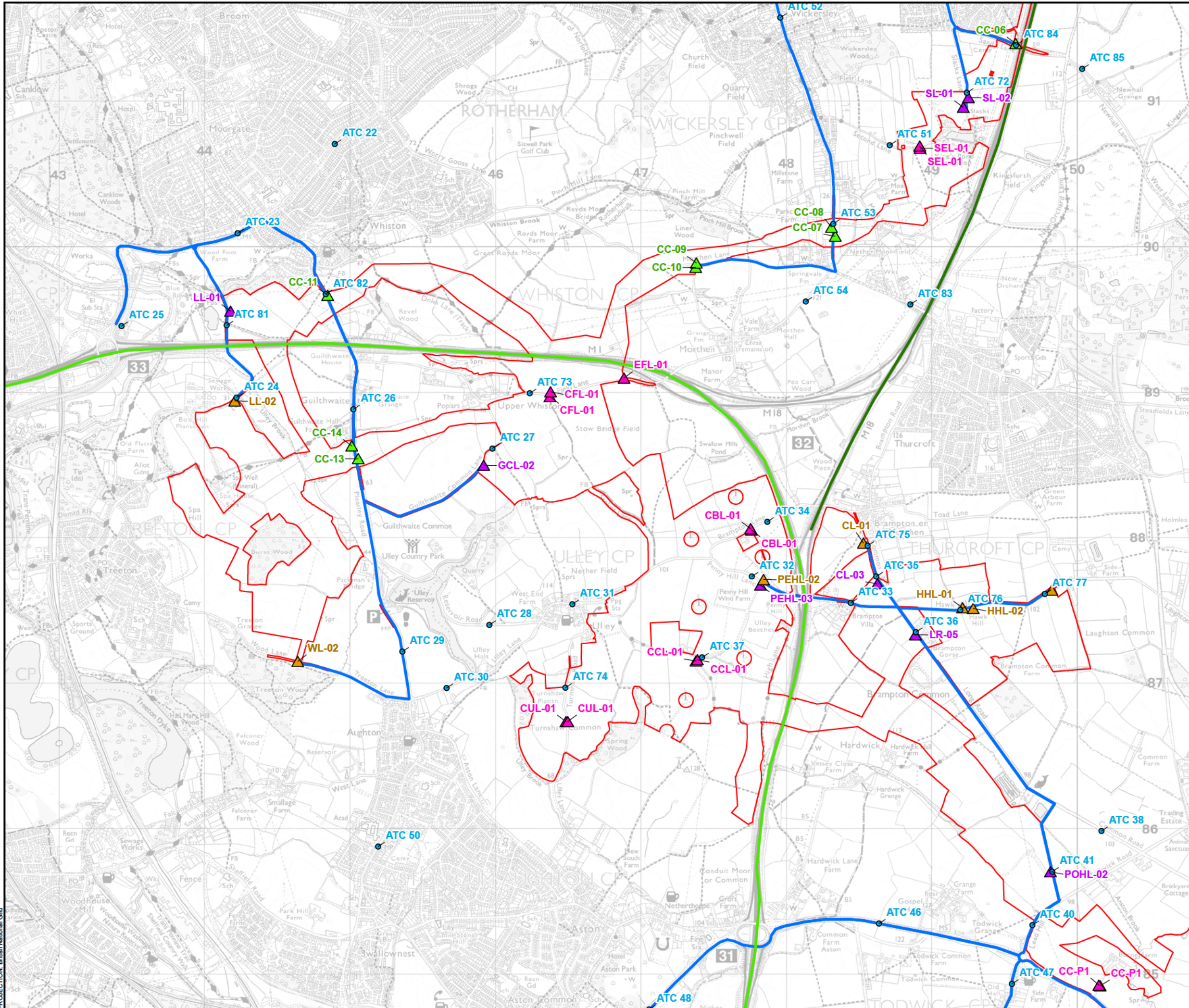


SCALE: 1:17,000	VERSION: A01
SIZE: A3	DRAWN: RW
APPLICATION: EN0110020	CHECKED: FO
DATE: 02/04/2026	APPROVED: AH

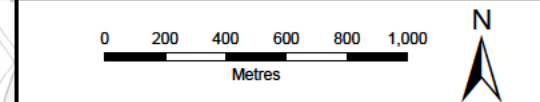
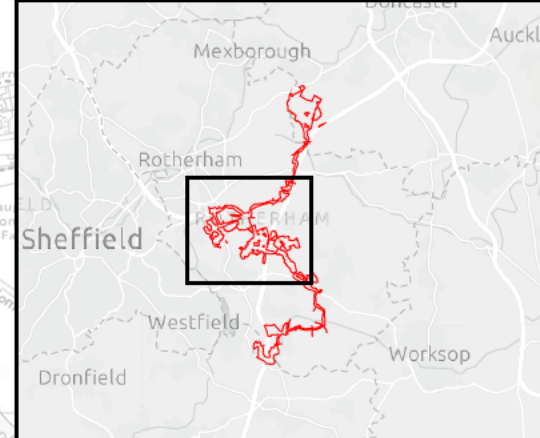
**Whitestone Solar Farm**  
**Environmental Statement Volume 3**  
**Figure 13.3**  
**Proposed HGV Routing - Whitestone 2 - Northwest**  
**Sheet 1 of 1**

**Reference: EN0110020/APP/6.19**  
 Infrastructure Planning (Applications: Prescribed Forms and Procedure) Regulations 2009 - Regulations 5(2)(a)





- Order Limits
- ATC Location
- ▲ Solar PV Site Access Point
- ▲ Grid Connection Corridor Only Access Point
- ▲ Solar PV Site & GCC Access Point
- ▲ Crossing Point
- HGV Routing
- M1 Motorway
- M18 Motorway



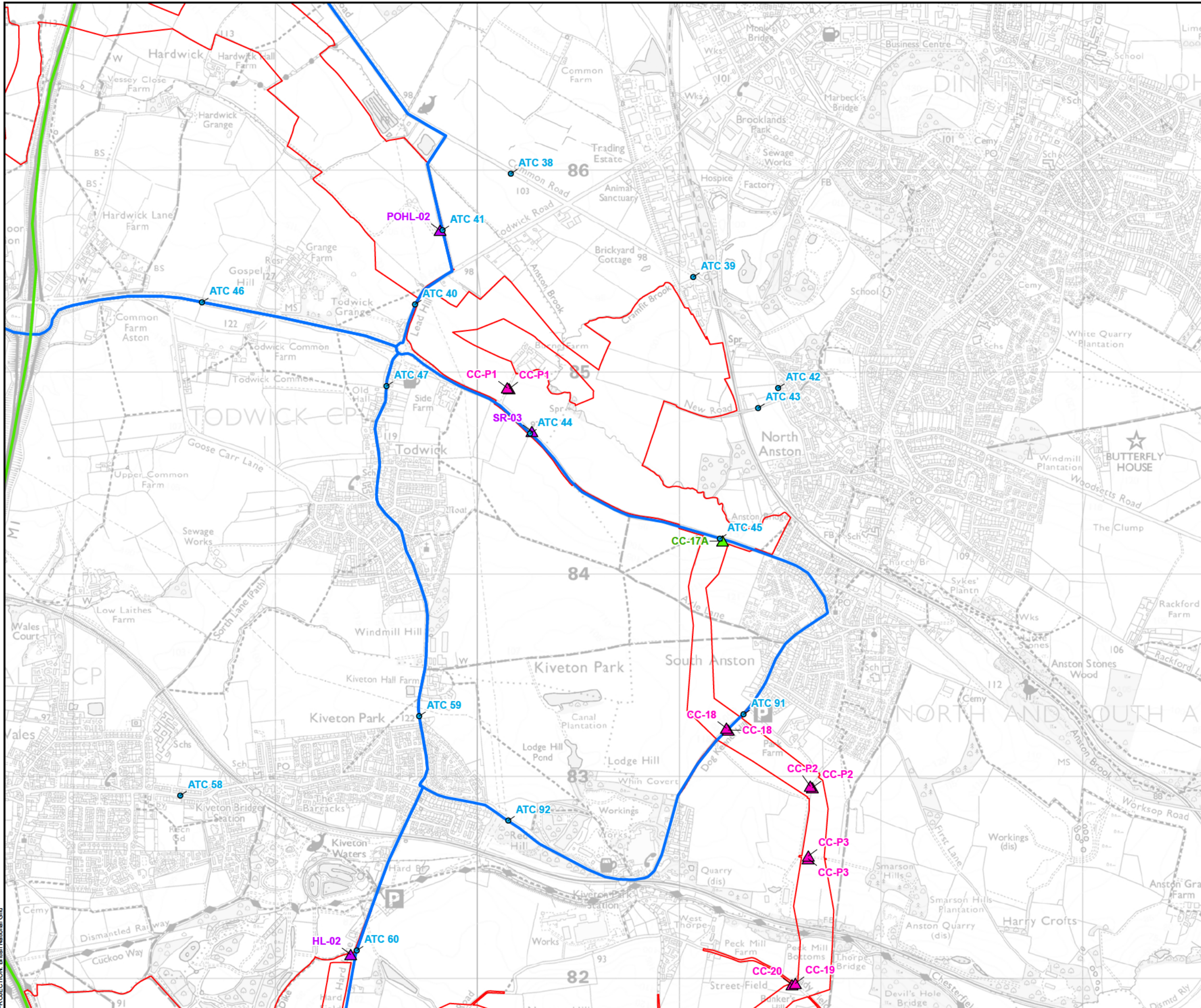
SCALE: 1:25,000	VERSION: A01
SIZE: A3	DRAWN: RW
APPLICATION: EN0110020	CHECKED: FO
DATE: 02/04/2026	APPROVED: AH

**Whitestone Solar Farm**  
**Environmental Statement Volume 3**  
**Figure 13.4**  
**Proposed HGV Routing - Whitestone 2 - Southwest**  
**Sheet 1 of 1**

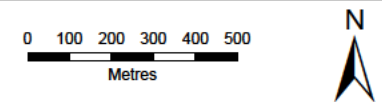
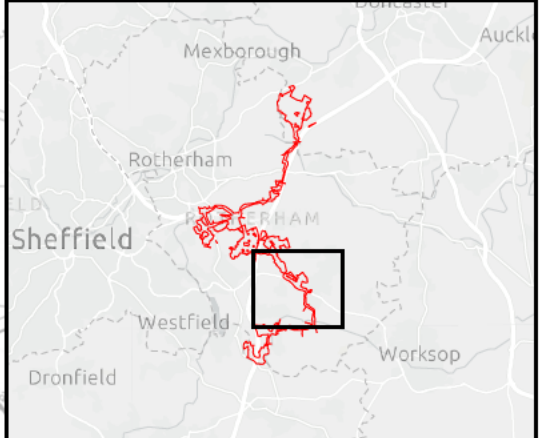
**Reference: EN0110020/APP/6.19**  
 Infrastructure Planning (Applications: Prescribed Forms and Procedure) Regulations 2009 - Regulations 5(2)(a)



PROJECTION: British National Grid



- Order Limits
- ATC Location
- ▲ Grid Connection Corridor Only Access Point
- ▲ Solar PV Site & GCC Access Point
- ▲ Crossing Point
- HGV Routing
- M1 Motorway



SCALE: 1:18,000	VERSION: A01
SIZE: A3	DRAWN: RW
APPLICATION: EN0110020	CHECKED: FO
DATE: 02/04/2026	APPROVED: AH

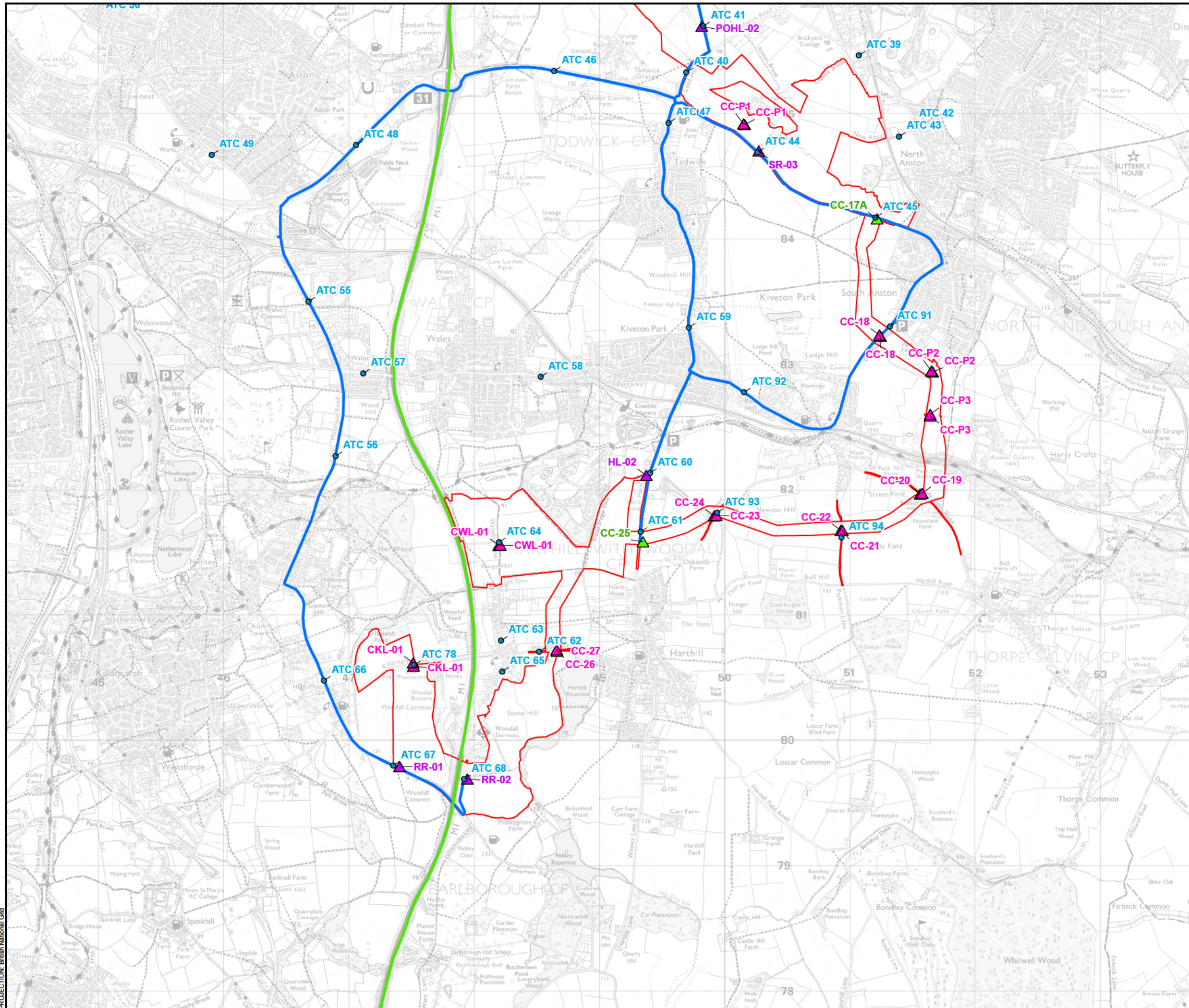
**Whitestone Solar Farm**  
**Environmental Statement Volume 3**  
**Figure 13.5**  
**Proposed HGV Routing - Whitestone 2 - East**  
**Sheet 1 of 1**

**Reference: EN0110020/APP/6.19**  
 Infrastructure Planning (Applications: Prescribed Forms and Procedure) Regulations 2009 - Regulations 5(2)(a)

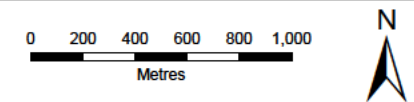
**ERM**

**WHITESTONE**  
solar farm

PROJECTION: British National Grid




- Order Limits
- ATC Location
- ▲ Grid Connection Corridor Only Access Point
- ▲ Solar PV Site & GCC Access Point
- ▲ Crossing Point
- HGV Routing
- M1 Motorway



SCALE: 1:29,000	VERSION: A01
SIZE: A3	DRAWN: RW
APPLICATION: EN0110020	CHECKED: FO
DATE: 02/04/2026	APPROVED: AH

**Whitestone Solar Farm**  
**Environmental Statement Volume 3**  
**Figure 13.6**  
**Proposed HGV Routing - Whitestone 3**  
**Sheet 1 of 1**

**Reference: EN0110020/APP/6.19**  
 Infrastructure Planning (Applications: Prescribed Forms and Procedure) Regulations 2009 - Regulations 5(2)(a)





**WHITESTONE**  
solar farm

## Contact

Whitestone Net Zero Ltd

[info@whitestonesolarfarm.co.uk](mailto:info@whitestonesolarfarm.co.uk)

0800 688 9936